

ALL STATIONS
1

TRADE THEN REMOVE

C1

ALL STATIONS
3

ALL CITIES
3

TRADE THEN REMOVE

C2

ALL STATIONS
↑

ALL CITIES
↑

TRADE THEN REMOVE

C3

ALL STATIONS
5

ALL CITIES
5

TRADE THEN REMOVE

C4

ALL STATIONS
4

ALL CITIES
4

TRADE THEN REMOVE

C5

x1 STATION
x1 STATION
x1 STATION
x1 STATION

x1 CITY
x1 CITY
x1 CITY
x1 CITY

TRADE THEN REMOVE

C6

ALL STATIONS
[Red cube on blue circle]

ALL CITIES
[Red cube on blue circle]

TRADE THEN REMOVE

C7

ALL STATIONS
2

ALL CITIES
2

TRADE THEN REMOVE

C8

C4

C3

C2

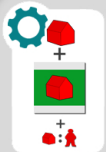
C1

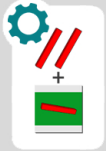
C8


C7

C6


C5

ALL STATIONS



ALL CITIES



TRADE THEN REMOVE


C9


ALL SLOTS


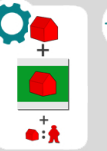
ALL STATIONS



ALL CITIES



TRADE THEN REMOVE


C10

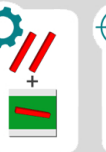
ALL SLOTS


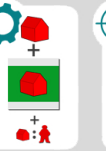
ALL STATIONS



ALL CITIES



TRADE THEN REMOVE


C11

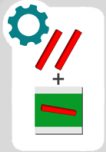
ALL SLOTS


ALL CITIES


ALL CITIES


TRADE THEN REMOVE


C12


ALL SLOTS


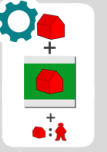
ALL STATIONS



ALL CITIES



TRADE THEN REMOVE


C13

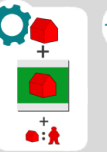
ALL SLOTS



ALL STATIONS



ALL CITIES


TRADE THEN REMOVE



C14

ALL STATIONS


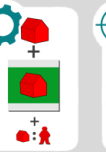
ALL CITIES



ADJACENT TO AN EXISTING TELEGRAPH



TELEGRAPH + 2 SHARES



C15

ALL STATIONS


ALL CITIES


ADJACENT TO AN EXISTING TELEGRAPH


TELEGRAPH + 2 SHARES

C16

RAIL ON





C12

RAIL ON



C11


RAIL ON



C10



C9



C16



C15

RAIL ON



C14

RAIL ON



C13